PLAN No 628
FOR IMPROVEMENT OF

BELLE STREET

BETWEEN
BASE LINE STREET and THIRTEENTH STREET
IN THE
CITY OF SAN BERNARDINO CALIFORNIA

Feb 1926 Scale 1" = 40' C.E. Johnston City Engineer



LEGEND
" or in means inch or inches.
' or ft means feet or feet.
St means street
Elev. means elevation
No means number
4" Macadam Pavement to be constructed shown thus
4" Macadam Pavement in section shown thus
Concrete gutters to be constructed shown thus
Concrete gutters in section shown thus
Concrete curbs to be constructed shown thus
Concrete curbs in section shown thus
Concrete walks to be constructed shown thus
Concrete walks in section shown thus

SECTION of WALK and CURBS.
Scale 1" = 2'



PLAN and SECTION of CURB
Scale 1" = 1'

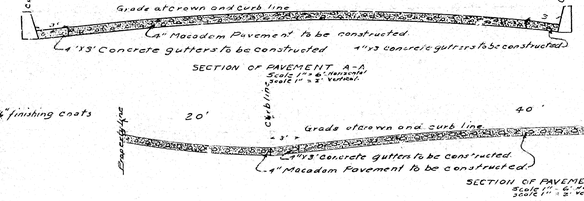

SECTION of PAVEMENT A-A.
Scale 1" = 6' Horizontal
Scale 1" = 2' Vertical



SECTION of PAVEMENT B-B
Scale 1" = 6' Horizontal
Scale 1" = 2' Vertical



SECTION of PAVEMENT C-C
Scale 1" = 6' Horizontal
Scale 1" = 2' Vertical

All elevations in red ink are in feet and above a plane which is 104.528' below the city Bench Mark as established by ordinance #0383 of the city of San Bernardino Cal.

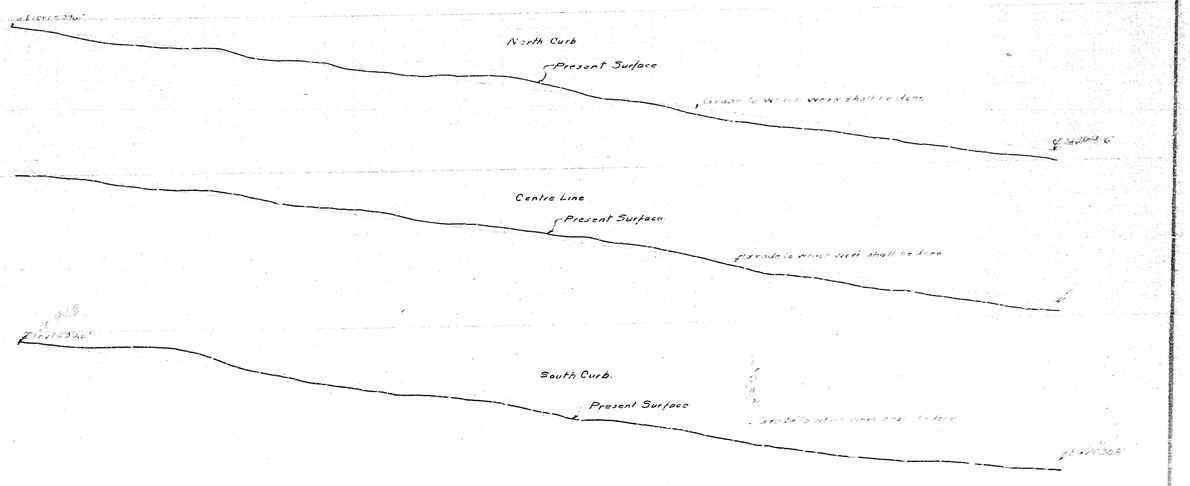

PROFILE
Black lines show present surface

PLAN No 628
FOR IMPROVEMENT OF

BELLE STREET

BETWEEN
BASE LINE STREET and THIRTEENTH STREET
IN THE
CITY OF SAN BERNARDINO CALIFORNIA

Feb 1926 Scale 1" = 40' C.E. Johnston City Engineer



LEGEND
" or in means inch or inches.
' or ft means feet or feet.
St means street
Elev. means elevation
No means number
4" Macadam Pavement to be constructed shown thus
4" Macadam Pavement in section shown thus
Concrete gutters to be constructed shown thus
Concrete gutters in section shown thus
Concrete curbs to be constructed shown thus
Concrete curbs in section shown thus
Concrete walks to be constructed shown thus
Concrete walks in section shown thus

SECTION of WALK and CURBS.
Scale 1" = 2'



PLAN and SECTION of CURB
Scale 1" = 1'

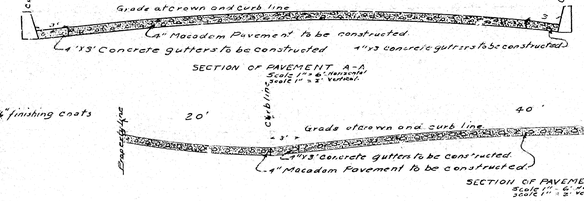

SECTION of PAVEMENT A-A.
Scale 1" = 6' Horizontal
Scale 1" = 2' Vertical



SECTION of PAVEMENT B-B
Scale 1" = 6' Horizontal
Scale 1" = 2' Vertical



SECTION of PAVEMENT C-C
Scale 1" = 6' Horizontal
Scale 1" = 2' Vertical

All elevations in red ink are in feet and above a plane which is 104.528' below the city Bench Mark as established by ordinance #0383 of the city of San Bernardino Cal.

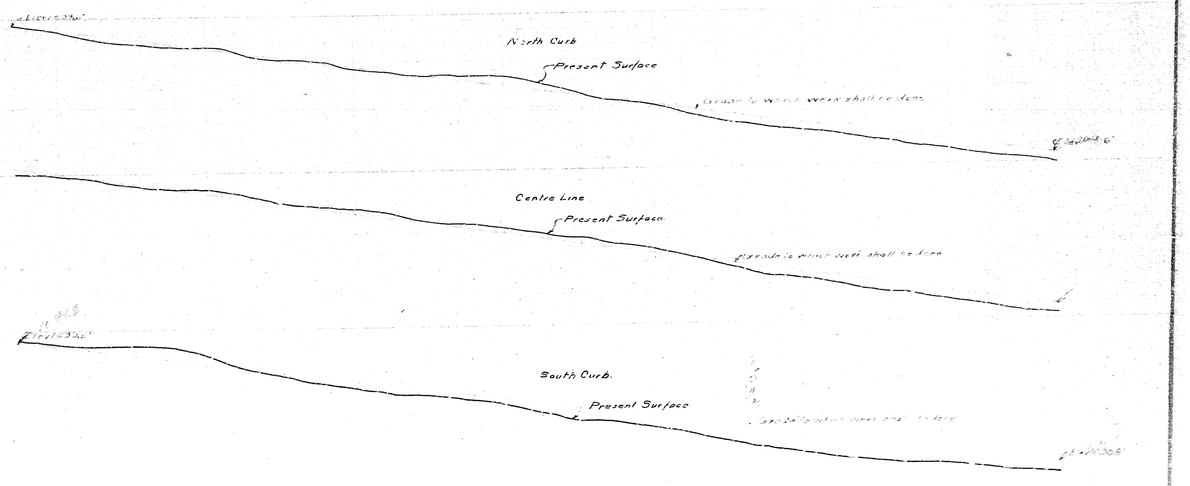

PROFILE
Black lines show present surface